


Baseline Photograph

This image provides landscape and visual context only




Wireline Drawing



Carrownagowan Wind Farm – Visual Impact Assessment

Viewpoint 9

View from Castletown lakeside amenity area over Lough Derg and Slieve Bernagh



Viewing Instructions

Angle of View of Panorama: 90° (cylindrical projection)
Principal Distance (printed at 84 x 29.7cm): 52.2cm

Viewpoint Location & Capture Information

Location (ITM): 573440.77, 681902.18
Camera Level (Metres Above Ordnance Datum): 36.7
Date & Time: 18/10/2018, 12:02pm
Weather Conditions: Sunny,

Visibility Information

Distance to Nearest Turbine (km): 10.9
Number of Carrownagowan Nacelles Visible: 5
Direction of View (From Grid North): 249°

Camera Information

Camera: Canon 5D Mark III
Lens: Canon EF 50mm f/1.4 USM
Focal Length: 50mm

Visuals prepared by

innovision




Sligo Airport Business Park
Strandhill
Sligo
www.innovision.ie
+353(0)71 - 912 8220

Photomontage

View flat at a comfortable arm's length



Carrownagowan Wind Farm – Visual Impact Assessment
Viewpoint 9
 View from Castletown lakeside amenity area over Lough Derg and Slieve Bernagh



Viewing Instructions
 Angle of View of Panorama: 53.5° (planar projection)
 Principal Distance (printed at 84 x 29.7cm): 81.25cm
Depicted Turbine Specifications
 Hub Height 101m, Tip Height 169m Rotor Diam. 136m

Viewpoint Location & Capture Information
 Location (ITM): 573440.77, 681902.18
 Camera Level (Metres Above Ordnance Datum): 36.7
 Date & Time: 18/10/2018, 12:02pm
 Weather Conditions: Sunny,

Visibility Information
 Distance to Nearest Turbine (km): 10.9
 Number of Carrownagowan Nacelles Visible: 5
 Direction of View (From Grid North): 249°

Camera Information
 Camera: Canon 5D Mark III
 Lens: Canon EF 50mm f/1.4 USM
 Focal Length: 50mm

Visuals prepared by
innovision
 Sligo Airport Business Park
 Strandhill
 Sligo
 www.innovision.ie
 +353(0)71 - 912 8220